

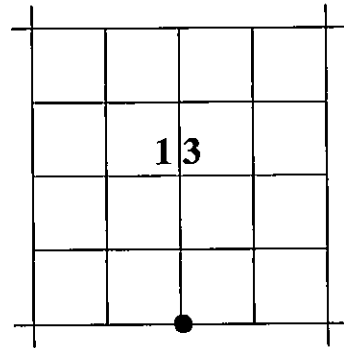
CORNER RESTORATION

CORNER: S1/4 SEC. 13, TWP. 7 S., RANGE 30 E., W.M.

ORIGINAL SURVEY BY: Henry Meldrum, Deputy Surveyor

CONTRACT NUMBER: 380 (Joint Contract)

CONTRACT DATE: March 19, 1881



ORIGINAL GLO DESCRIPTION: Set a basalt stone 14x12x5 for 1/4 sec. cor. from which a Pine 30 in. in dia. bears N1°W, 18 lks. dist.
Pine 10 in. in dia. bears S20°E, 132 lks. dist.

EVIDENCE FOUND: Found a 26" diam. pine snag with partially healed blaze There was no bark remaining on the tree and some of the sapwood was missing as well. Visible scribing reads "1/4S" in upper blaze and "BT" in lower. Also found a downed 15 ft. long x 12" diam log with partially healed blaze reading "1/4S". We located the remains of the stump hole approximately 6 feet East of the log. The stump hole is S.20°48'E., 88.2 feet from the corner position. I found no evidence of the original marked stone.

AT THE CORNER POINT: I set a 1½"x18" galvanized iron pipe, with attached Grant County Surveyor brass cap, 15 inches in the ground to bedrock. Set at the GLO record bearing and distance from the face of the blaze of found standing bearing tree snag. Cap is marked as shown hereon. Raised a 3 ft. mound of stone around cap.

FROM WHICH THE ORIGINAL BEARING TREE

A ponderosa pine snag, 26" DBH x 10 ft. tall, bears N.01°W., 11.88 feet, with visible scribing "1/4S BT";

ALSO FROM WHICH I SCRIBE THE FOLLOWING NEW BEARING TREES:

A juniper, 5" DBH, bears N.06°E., 15.07 feet, marked X BT;
A ponderosa pine, 7" DBH, bears N.66°W., 41.69 feet, marked 1/4S BT;
A multi-trunk juniper, northerly trunk 4" DBH, bears S.26°E., 85.27 feet, marked X BT.

ALSO FROM WHICH I SET THE FOLLOWING REFERENCE POINT:

A 5/8"x30" iron pin bears S.11°45'E., 26.57 feet with attached green plastic cap marked GCS RP.

Used a total station to measure distances to the RP and to a 50d nail driven into the side-center at the root crown of BT's. Used a magnetic compass with 15° declination to establish corner position and to measure to the BT's and RP. Attached BT tags to BT's.

STATE PLANE COORDINATES (3601 OR N)

Reference Datum: NAD83(2011) From OPUS solution
Northing: 472,274.6 ft.
Easting: 8,576,678.7 ft.
Ellip. Ht: 4,415.5 ft.

RESTORATION BY, STAMP AND DATE:



Michael C. Springer, PLS, Grant County Surveyor
Jason L. Hatfield, PLS, Deputy County Surveyor
217 N. Canyon Blvd.
John Day, Oregon 97845

RECEIVED AND FILED
GRANT COUNTY SURVEYOR

MAY 21 2013

BY:

Surveyed May 14, 2013



EXPIRES: 6/30/2014